

NOTICE!!

These documents have been scanned!

Do not place un-scanned documents beneath this notice!

Do not remove this notice from this file!

GPO Jacket No. 560-102
Print Order 61540
Rise Business Services, LLC
Job=AZ15 4/29/2019



Box Number= AZ15006



Claim Begin-End: AMC445341-AMC445341

1 Initial Receipt




AZ15006-11

AMC450400-AMC453366

United States Department of the Interior
Bureau of Land Management
 DIV OF LANDS, MINRLS & ENERGY
 ONE N CENTRAL AVE
 PHOENIX, AZ 85004 -4427
 Phone: 602-417-9200

Receipt

No: 3942965

Transaction #: 4052637	
Date of Transaction: 08/17/2017	
CUSTOMER:	
PAUL ZELLNER 2533 S CHIRICAHUA RD GOLDEN VALLEY, AZ 86413-6522 US	

LINE #	QTY	DESCRIPTION	REMARKS	UNIT PRICE	TOTAL
1	1.00	LOCATABLE MINERALS / MINING CLAIMS-NEW, UNADJUD, ONE OR MORE AUTH NOS / NEW MINING CLAIM PROCESSING FEE CASES: AMC445341/\$20.00		- n/a -	20.00
2	1.00	LOCATABLE MINERALS / MINING CLAIMS-NEW, UNADJUD, ONE OR MORE AUTH NOS / NEW MINING CLAIMS LOCATION FEE CASES: AMC445341/\$37.00		- n/a -	37.00
3	1.00	LOCATABLE MINERALS / MINING CLAIMS-NEW, UNADJUD, ONE OR MORE AUTH NOS / NEW MINING CLAIMS MAINTENANCE FEE CASES: AMC445341/\$155.00		- n/a -	155.00
4	1.00	LOCATABLE MINERALS / MINING CLAIMS-NOT NEW-UNADJUD, ONE AUTH NO. ONLY / MINING CLAIM MONEY RECEIVED CASES: AMC445341/\$10.00	NOI 2017/1 WAV	- n/a -	10.00
TOTAL:					\$222.00

PAYMENT INFORMATION				
NOTE: Items will appear on credit card statement as "Bureau of Land Mgmt CO".				
1	AMOUNT:	222.00	POSTMARKED:	N/A
	TYPE:	CREDIT CARD	RECEIVED:	08/17/2017
	NAME:	ZELLNER, PAUL 2533 S CHIRICAHUA RD GOLDEN VALLEY AZ 86413-6522 US		
	CARD NO:	XXXXXXXXXXXX4955	AUTH CODE:	H86709
	NAME ON			

CARD:	ROBERT L JOHNSON
EXPIRES:	05/2020
SIGNATURE:	

REMARKS

This receipt was generated by the automated BLM Collections and Billing System and is a paper representation of a portion of the official electronic record contained therein.

NOTICE!!

These documents have been scanned!

Do not place un-scanned documents beneath this notice!

Do not remove this notice from this file!

GPO Jacket No. 560-102
Print Order 61540
Rise Business Services, LLC
Job=AZ15 4/29/2019



Box Number= AZ15006



Claim Begin-End: AMC445341-AMC445341

2 Correspondence



AZ15006-11

AMC450400-AMC453366



United States Department of the Interior

BUREAU OF LAND MANAGEMENT

Arizona State Office

One North Central Avenue, Suite 800

Phoenix, Arizona 85004-4427

www.blm.gov/az/



In Reply Refer To:
3800 (AZ-9200) RM
AMC445341

FEB 13 2019

CERTIFIED MAIL - RETURN RECEIPT REQUESTED 9214 8901 9403 8378 7191 17

NOTICE

DAPHNE MILLER : This Notice Affects Those Claims
10400 NE 53RD ST # 4 : Shown in the Block Below.
VANCOUVER, WA 98662-6179 :

AMC445341
BLUE GEM #1

Additional Processing Fees Required

The Arizona State Office, Bureau of Land Management, received your Affidavit of Labor or Notice of Intent to Hold for the 2018 assessment year.

Due to a processing fee increase effective October 1, 2018, we did not receive sufficient fees with your document. The fee increased from \$10 per mining claim to \$15 per mining claim.

Therefore, you are required to submit an additional payment in the amount of \$5.00 per claim, within 30 days of receipt of this notice or your claim(s) will be declared forfeited.

Please include your Arizona Mining Claim (AMC) serial number(s) and claim name(s) when submitting the additional fees. If additional information is required, please contact RéAnn Myers at 602-417-9413.

Lucas Lucero
Deputy State Director
Lands, Minerals and Energy Division

AMC445341: RM: 9200

CERTIFIED MAIL™

PHOENIX AZ 852



neopost

15 FEB 2019 PM 3:10

POSTAGE

\$05.55⁰⁰

US OFFICIAL MAIL
\$300 Penalty
For Private Use

ZIP 85004
041L11101433



PHOENIX, ARIZONA

2019 FEB 27 P 3:10

RECEIVED
OFFICE

WTC

NIXTE


971 FE 1

0902/22/19

RETURN TO SENDER
NOT DELIVERABLE AS ADDRESSED
UNABLE TO FORWARD

BC: 85004442700

*1714-01336-15-40



417
0204 TX 4 09 00 00

USPS CERTIFIED MAIL

US Department of the Interior
Bureau of Land Management
1 N Central Ave Ste 800
Phoenix, AZ 85004



9214 8901 9403 8378 7191 17

DAPHNE MILLER
10400 NE 53RD ST # 4
VANCOUVER WA 98662-6179



United States Department of the Interior

BUREAU OF LAND MANAGEMENT
Arizona State Office
One North Central Avenue, Suite 800
Phoenix, Arizona 85004-4427
www.blm.gov/az/



In Reply Refer To:
3800 (AZ-9200) RM
AMC445341

FEB 13 2019

CERTIFIED MAIL - RETURN RECEIPT REQUESTED 9214 8901 9403 8378 7191 17

NOTICE

DAPHNE MILLER : This Notice Affects Those Claims
10400 NE 53RD ST # 4 : Shown in the Block Below.
VANCOUVER, WA 98662-6179 :

AMC445341
BLUE GEM #1

Additional Processing Fees Required

The Arizona State Office, Bureau of Land Management, received your Affidavit of Labor or Notice of Intent to Hold for the 2018 assessment year.

Due to a processing fee increase effective October 1, 2018, we did not receive sufficient fees with your document. The fee increased from \$10 per mining claim to \$15 per mining claim.

Therefore, you are required to submit an additional payment in the amount of \$5.00 per claim, within 30 days of receipt of this notice or your claim(s) will be declared forfeited.

Please include your Arizona Mining Claim (AMC) serial number(s) and claim name(s) when submitting the additional fees. If additional information is required, please contact RéAnn Myers at 602-417-9413.

Lucas Lucero
Deputy State Director
Lands, Minerals and Energy Division

DEPARTMENT OF THE INTERIOR
BUREAU OF LAND MANAGEMENT
MINING CLAIMS

(LIVE) Serial Register Page

Run Date/Time: 2/7/2019 16:33 PM

Page 1 Of 1

01 05-10-1872;017STAT0091;30USC26,28,34

Total Acres

Serial Number

Case Type:384101: LODE CLAIM

20.660

AMC445341

Claim Name:BLUE GEM #1

Commodity:

Case Disposition: ACTIVE

Lead File Number

Required Maintenance Fee: 155.00

AMC445341

Name & Address Interest Relationship

MILLER SHAWN	1405 GULF ST	LAMAR MO 64759-1828	CLAIMANT
MILLER DAPHNE	10400 NE 53RD ST # 4	VANCOUVER WA 98662-6179	CLAIMANT

<u>Mer</u>	<u>Twp</u>	<u>Rng</u>	<u>Sec</u>	<u>Quadrant</u>	<u>District</u>	<u>County / State</u>
14	0050N	0080W	013	SW	HASSAYAMPA FIELD OFFICE	MARICOPA AZ

<u>Act Date</u>	<u>Code</u>	<u>Action Text</u>	<u>Action Remarks</u>	<u>Receipt Number</u>
08/02/2017	403	LOCATION DATE		
08/17/2017	395	RECORDATION NOTICE RECD	1	3942965
08/24/2018	483	SMALL MINER CERT FILED	2019	
08/17/2017	483	SMALL MINER CERT FILED	2018	
08/17/2017	484	LOCATION YEAR / MAINTENANCE FEE	2017;\$155	3942965
12/30/2017	480	EVID OF ASSMT FILED	2017	4061882
08/17/2017	481	NOTICE OF INTENT TO HOLD	2017	3942965
01/28/2019	392	MONIES RECEIVED	\$10.00;1	4355983
10/04/2018	379	REFUND AUTHORIZED	\$20;DUP PAYMENT 2	4133092
05/10/2018	379	REFUND AUTHORIZED	\$20;DUPLICATE PAYMENT	4133092
03/23/2018	669	LAND STATUS CHECKED		
03/20/2018	393	DECISION/NOTICE ISSUED	TRNSFR CORRECTION REQ	
03/09/2018	396	TRF OF INTEREST FILED	ZELLNER PAUL	4124087
03/09/2018	396	TRF OF INTEREST FILED	JOHNSON ROBERT	4124087
08/17/2017	501	ACCT ADV IN LEAD FILE	AMC445341;	

Line Nr Remarks



United States Department of the Interior

BUREAU OF LAND MANAGEMENT

Arizona State Office

One North Central Avenue, Suite 800

Phoenix, Arizona 85004-4427

www.blm.gov/az/

FEB 13 2019



In Reply Refer To:
3800 (AZ-9200) RM
AMC445341

CERTIFIED MAIL - RETURN RECEIPT REQUESTED 9214 8901 9403 8378 7191 24

NOTICE

SHAWN MILLER : This Notice Affects Those Claims
1405 GULF ST : Shown in the Block Below.
LAMAR, MO 64759-1828 :

AMC445341
BLUE GEM #1

Additional Processing Fees Required

The Arizona State Office, Bureau of Land Management, received your Affidavit of Labor or Notice of Intent to Hold for the 2018 assessment year.

Due to a processing fee increase effective October 1, 2018, we did not receive sufficient fees with your document. The fee increased from \$10 per mining claim to \$15 per mining claim.

Therefore, you are required to submit an additional payment in the amount of \$5.00 per claim, within 30 days of receipt of this notice or your claim(s) will be declared forfeited.

Please include your Arizona Mining Claim (AMC) serial number(s) and claim name(s) when submitting the additional fees. If additional information is required, please contact RéAnn Myers at 602-417-9413.

Lucas Lucero
Deputy State Director
Lands, Minerals and Energy Division

Date Produced: 02/25/2019

ConnectSuite Inc.:

The following is the delivery information for Certified Mail™/RRE item number 9214 8901 9403 8378 7191 24. Our records indicate that this item was delivered on 02/22/2019 at 02:07 p.m. in LAMAR, MO 64759. The scanned image of the recipient information is provided below.

Signature of Recipient :



Address of Recipient :

1405 GOLF ST
LAMAR, MO 64759

Thank you for selecting the Postal Service for your mailing needs. If you require additional assistance, please contact your local post office or Postal Service representative.

Sincerely,
United States Postal Service

The customer reference number shown below is not validated or endorsed by the United States Postal Service. It is solely for customer use.

Customer Reference Number: C1217506.6967728

UNITED STATES
DEPARTMENT OF THE INTERIOR
BUREAU OF LAND MANAGEMENT

FORM APPROVED
OMB NO.: 1004-0114
Expires: January 31, 2020

AFFIDAVIT OF ANNUAL ASSESSMENT WORK

Amc 445341

WHEN RECORDED, MAIL DOCUMENT TO:

NAME: SHAWN MILLER

ADDRESS: 1405 GULF ST

CITY, STATE, ZIP: LAMAR, MO 64759

UPDATED ADDRESS: RM

FOR COUNTY RECORDER'S USE

No. of Claims 1

x \$10/claim

Total due BLM \$ 10⁰⁰

TO ALL WHOM IT MAY CONCERN:

1. The undersigned certifies that at least \$100 per claim was expended for development, labor and improvements, or equivalent value added, as the annual assessment work for the assessment year ending September 1, 2018 for the following contiguous unpatented mining claim(s), located in the County of MARICOPA, in the State of ARIZONA.

BLM Serial No.	Name of Claim	Tp	Rg	Sec	Mer	County Recordation Book and Page No.	Co. Recording Date
<u>Amc 445341</u>	<u>BLUE GEM #1</u>					<u>PHOENIX, ARIZONA</u>	<u>2019 JAN 28 P 12:02</u>

RECEIVED
 BLM AZ STATE OFFICE
 2019 JAN 28 P 12:02
 PHOENIX, ARIZONA

Entered 3/7/19
AD

2. Type of labor and improvements (specify what was done and give the total value for that labor and improvement to show at least \$100 for each claim). If a geological, geochemical, or geophysical survey was performed, as per 30 U.S.C. 28-1, reference the title of the report of survey, give cost and date of the survey and report, and indicate it was filed with the County Recorder:

Description of Work Performed	Value of Work Performed	Date Work Was Performed
GENERAL PROSPECTING	\$100	4/13/2018

3. Name and mailing address of each person who performed the labor and improvements:

Name (please print)

SHAWN MILLER
 DAPHNE MILLER
 PRISCILLA MILLER
 GEORGE MILLER
 RENE MILLER

Current Mailing Address (please print)

1405 GULF ST LAMAR, MO 64759
 1405 GULF ST LAMAR, MO 64759
 1405 GULF ST LAMAR, MO 64759
 PO BOX 3130 CLEARLAKE, CA 95422
 PO BOX 3130 CLEARLAKE, CA 95422

4. Name and mailing address of each person who holds and claims the subject mining claim(s) for the valuable minerals contained therein. Be sure to indicate if there is a change of address:

Name (please print)

SHAWN MILLER
 DAPHNE MILLER

Current Mailing Address (please print)

* 1405 GULF ST LAMAR MO 64759
 * 1405 GULF ST LAMAR MO 64759

* CHANGE OF ADDRESS

RECEIVED
 BLM AZ STATE OFFICE
 2019 JAN 28 P 12:02
 PHOENIX, ARIZONA

5. The undersigned testifies that on the date of April 13, 2018, all monuments required by law were erected upon the subject claim(s), and all notices required by law were posted on the subject claim(s) or copies thereof were in place, and at said date, each corner monument bore or contained

markings sufficient to appropriately designate the corner of the claim to which it pertains and the name of the claim(s).

I hereby certify under penalty of perjury under the laws of the State of MISSOURI that the foregoing statements are true and correct:

[Signature]

Date: 12/20/2018

(Signature of person responsible for above statement)

Title 18 U.S.C. 1001 and 43 U.S.C. 1212 make it a crime for any person knowingly and willfully to make to any department or agency of the United States any false, fictitious or fraudulent statements or representations as to any matter within its jurisdiction.


Notary Block

SUBSCRIBED AND SWORN TO before me, this 26th day of December 2018

By: Chloe Anne Baldwin
(Signature of Affiant)

Title: Loan officer

My Commission Expires: 07/06/2021



INSTRUCTIONS

1. This is an optional form that may be used to satisfy the requirements for the Bureau of Land Management (BLM) under the provisions of 43 U.S.C. §1744 and 30 U.S.C. §28-28d and the regulations thereunder (43 CFR part 3835). Since local and State laws may vary, you should contact your local and State agencies where the claims are located to ensure all applicable laws and requirements are satisfied.
2. The claimant(s) must fill in the date in paragraph 1 for the applicable assessment year and the county and state where the claims are located.
3. All claim names, BLM serial numbers, legal descriptions, and original county recording information must be listed for the claims pertaining to this assessment notice.
4. The claimant(s) must complete paragraph 2 listing all labor or improvements which was performed on or did benefit the subject mining claims. The value and date of the labor or improvements must also be listed. The total amount of labor or improvements can be listed, but the total expenditure must equal at least \$100 for each claim.
5. The names and current mailing addresses of the person(s) performing the labor shall be listed in paragraph 3.
6. The name and current mailing address of each owner (claimant) of the claims shall be listed in paragraph 4. The mailing address shall be the owner's address and not the address of an agent or anyone representing the claimant. Be sure to note if there has been a change of address.
7. Paragraph 5 shall be completed to show the date it was verified that all monuments required by law were properly erected, all notices were posted, and that corners were appropriately designated for all claims listed.
8. An exact legible reproduction or duplicate (other than microfilm or other electronic media) of this affidavit or another type of affidavit of assessment work that you file or will file in the county where each claim is located, must be filed with the BLM on or before December 30 of the calendar year in which the assessment year ends. For mill or tunnel sites, a separate notice of intent to hold must be filed with the BLM on or before December 30. Requirements for filing a notice of intent to hold can be found at 43 CFR 3835.33.
9. A processing fee of \$10 for each claim listed must be remitted to the BLM along with this or any other affidavit of assessment work.

PHOENIX ANZORA
2018 JUN 28 P 1202
BLM RECEIVED
STATE OF MISSOURI

NOTICES

THE PRIVACY ACT and 43 CFR 2.223(d) require that you be furnished with the following information in connection with the information requested by this form.

AUTHORITY: 30 U.S.C. §28-28d and 43 CFR part 3835 permit collection of the information requested by this form.

PRINCIPAL PURPOSE: The BLM will use the information you provide to document compliance with 43 U.S.C. 1744 and that assessment work has been completed in accordance with 30 U.S.C. § 28-28d and 43 CFR part 3835 in lieu of paying the maintenance fee for the mining claims listed on this form.

ROUTINE USES: The BLM will only disclose this information in accordance with the provisions at 43 CFR 2.231(b) and (c).

EFFECT OF NOT PROVIDING INFORMATION: Disclosure of the requested information is required by 30 U.S.C. § 28-28d and 43 CFR part 3835 for claimants qualified to perform assessment work in lieu of paying the maintenance fee. Failure to submit all the requested information or to complete this form will delay the BLM's processing of the form and may preclude the BLM's acceptance of the assessment work information, which may result in forfeiture of the mining claim(s) by the claimant.

THE PAPERWORK REDUCTION ACT requires us to inform you that:

Use of this form is optional. You must perform assessment if a waiver to pay the maintenance fee has been requested. This form is provided to help you attest that annual assessment work has been completed in lieu of paying the maintenance fee for your claim(s). Submission of the requested information is necessary to obtain or retain a benefit.

You do not have to respond to this or any other Federal agency-sponsored information collection unless it displays a valid OMB control number.

BURDEN HOURS STATEMENT: The estimated public reporting burden for this form is 30 minutes per response, including the time for reviewing instructions, gathering and maintaining data, and completing and reviewing the form. You may submit comments regarding the burden estimate or any other aspect of this form to: U.S. Department of the Interior, Bureau of Land Management (1004-0114), Bureau Information Collection Clearance Officer (WO-630), 1849 C Street, N.W., Room 2134LM, Washington, D.C. 20240.

RECEIVED
BLM AZ STATE OFFICE
2019 JAN 28 P 12:02
PHOENIX, ARIZONA

MILLER
1405 GULF ST
LAMAR, MO
64759

CERTIFIED MAIL®



7018 2290 0000 5707 7256



1000

85004-4427

U.S. POSTAGE PAID
FCM LETTER
LAMAR, MO
64759
DEC 26, 18
AMOUNT

\$6.70

R2304M113514-75

RETURN RECEIPT
REQUESTED


Bureau of LAND Management
ARIZONA - STATE OFFICE
ONE NORTH CENTRAL AVE
SUITE 800
PHOENIX, AZ 85004-4427

8500484427 0041

PHOENIX, ARIZONA

2019 JAN 28 P 12:02

RECEIVED
DIVISION OF LAND MANAGEMENT
STATE OFFICE



THE BACK OF THIS CHECK CONTAINS A SECURITY MARK - DO NOT ACCEPT WITHOUT

VIEWING AT AN ANGLE TO VERIFY SECURITY MARK.

Please Post to Account: AMC444

SHAWN MILLER
1405 GULF ST
LAMAR MO 64759-1828

Metavante Corporation
P O Box 7236
Sioux Falls, SD 57117-7236
payee maintenance@billpaymentservices.com
1-877-346-5272

Payable through
BMO HARRIS BANK NA
ANTIGO, WI

2 580
10 2514917008

December 27, 2018

PAY Ten and 00/100 Dollars

\$ *****10.00

TO THE
ORDER OF

BUREAU OF LAND MANAGEMENT
1 N CENTRAL AVE STE 800
PHOENIX AZ 85004-4427

#CSP01000C401E81# 61092923

VOID 90 DAYS AFTER ISSUE



James W Woodall

THIS IS A BILL PAYMENT DRAFT WHICH IS DRAWN BY
METAVANTE CORPORATION WITHOUT RECOURSE



Memo

BILL PAYMENT PROCESSING CENTER
PO BOX 7236
SIOUX FALLS SD 57117-7236

Payment Enclosed

FIRST-CLASS MAIL
PRESORTED
U.S. POSTAGE
PAID
FIS OUTPUT SOLUTIONS

000010941 01 AB 0.405 10 0 10/954
010941 TX0100010941 FEPP2122818090559P00 1/1 8622592753
BUREAU OF LAND MANAGEMENT
1 N CENTRAL AVE STE 800
PHOENIX AZ 85004-4427



PHOENIX, ARIZONA

2019 JAN 28 A 11:21

RECEIVED
BLM AZ STATE OFFICE

United States Department of the Interior
Bureau of Land Management
 DIV OF LANDS, MINRLS & ENERGY
 ONE N CENTRAL AVE
 PHOENIX, AZ 85004 -4427
 Phone: 602-417-9200

Receipt

No: 4355983

Transaction #: 4472935	
Date of Transaction: 01/29/2019	
CUSTOMER:	
SHAWN MILLER 1405 GULF ST LAMAR,MO 64759-1828 US	

LINE #	QTY	DESCRIPTION	REMARKS	UNIT PRICE	TOTAL
1	1.00	LOCATABLE MINERALS / MINING CLAIMS- NOT NEW-UNADJUD,ONE AUTH NO. ONLY / MINING CLAIM MONEY RECEIVED CASES: AMC445341/\$10.00		- n/a -	10.00
TOTAL:					\$10.00

PAYMENT INFORMATION			
1	AMOUNT:	10.00	POSTMARKED: N/A
	TYPE:	CHECK	RECEIVED: 01/28/2019
	CHECK NO:	2514917008	
	NAME:	MILLER, SHAWN 1405 GULF ST LAMAR MO 64759-1828 US	

REMARKS
NO DOCUMENTATION SENT WITH PAYMENT

This receipt was generated by the automated BLM Collections and Billing System and is a paper representation of a portion of the official electronic record contained therein.

*Money moved manually AD
3/7/19*

**DOCUMENTS RECEIVED
WITHOUT CHECK/PAYMENT**

Received from: Shawn Miller
1405 Gulf St
Lamar, MO 64759

Number of pages: 4

Date Received: 1/28/19

Method of delivery: USPS

Tracking #: 9521 1015 0000 5707 7256



MAILROOM

Signature: Pamela Davis Date: 1/28/19
Printed Name: Pamela Davis

PUBLIC ROOM

Signature: Jim Creadmore Date: 1/28/19
Printed Name: _____

SUPERVISOR

Signature: _____ Date: _____
Printed Name: _____

BILL PAYMENT PROCESSING CENTER
PO BOX 7236
SIOUX FALLS SD 57117-7236

Payment Enclosed

FIRST-CLASS MAIL
PRESORTED
U.S. POSTAGE
PAID
FIS OUTPUT SOLUTIONS

000007988 01 AB 0.409 7 0 8/954
007988 TX2200007988 FEPP2022819090824P00 1/1 8724610667
BUREAU OF LAND MANAGEMENT
1 N CENTRAL AVE STE 800
PHOENIX AZ 85004-4427



PHOENIX, ARIZONA

2019 MAR -4 P 2:35

RECEIVED
BLM AZ STATE OFFICE

THE BACK OF THIS CHECK CONTAINS A SECURITY MARK - DO NOT ACCEPT WITHOUT HOLDING AT AN ANGLE TO VERIFY SECURITY MARK.

Please Post to Account: **AMC445341**

SHAWN MILLER
1405 GULF ST
LAMAR, MO 64759-1828

Metavante Corporation
P.O. Box 7236
Sioux Falls, SD 57117-7236
payee.maintenance@billpaymentservices.com
1-877-346-5272

Payable through
BMO HARRIS BANK, NA
ANTIGO, WI

2 660 2521830872
10

February 27, 2019

PAY Five and 00/100 Dollars

TO THE ORDER OF: BUREAU OF LAND MANAGEMENT
1 N CENTRAL AVE STE 800
PHOENIX AZ 85004-4427

#CSP01000C401E81# 61092923

\$ ***** 5.00

VOID 90 DAYS AFTER ISSUE

Memo: AMC445341 BLUE GEM #1



James W Woodall

THIS IS A BILL PAYMENT DRAFT WHICH IS DRAWN BY
METAVANTE CORPORATION WITHOUT RECOURSE



United States Department of the Interior
Bureau of Land Management
 DIV OF LANDS, MINRLS & ENERGY
 ONE N CENTRAL AVE
 PHOENIX, AZ 85004 -4427
 Phone: 602-417-9200

Receipt

No: 4389452

Transaction #: 4507212	
Date of Transaction: 03/05/2019	
CUSTOMER:	
SHAWN MILLER 1405 GULF ST LAMAR,MO 64759-1828 US	

LINE #	QTY	DESCRIPTION	REMARKS	UNIT PRICE	TOTAL
1	1.00	LOCATABLE MINERALS / MINING CLAIMS-NOT NEW-UNADJUD,ONE AUTH NO. ONLY / MINING CLAIM MONEY RECEIVED CASES: AMC445341/\$5.00	ADDITIONAL POL FEES	- n/a -	5.00
TOTAL:					\$5.00

PAYMENT INFORMATION			
1	AMOUNT:	5.00	POSTMARKED: N/A
	TYPE:	CHECK	RECEIVED: 03/04/2019
	CHECK NO:	2521830872	
	NAME:	MILLER, SHAWN 1405 GULF ST LAMAR MO 64759-1828 US	

REMARKS

This receipt was generated by the automated BLM Collections and Billing System and is a paper representation of a portion of the official electronic record contained therein.

money earned manually 3/7/19 AD



United States Department of the Interior



BUREAU OF LAND MANAGEMENT
Arizona State Office
One North Central Avenue, Suite 800
Phoenix, Arizona 85004-4427
www.blm.gov/az/

MAR 20 2018

In Reply Refer To:
3800 (9200) RM
AMC445341

CERTIFIED MAIL – RETURN RECEIPT REQUESTED 9214 8901 9403 8304 9687 63

NOTICE

SHAWN AND DAPHANE MILLER : This Decision Affects Those Claims
10400 NE 53RD ST #4 : Shown in the Block Below.
VANCOUVER, WA 98662-6179 :

AMC445341
BLUE GEM #1

Transfer(s) Not Processed


A conveyance document to transfer ownership of the mining claim(s) listed above was received by the Bureau of Land Management (BLM) Arizona State Office. The transfer(s) of ownership cannot be processed for the following reason(s):

The processing fee was not received. The processing fee for a transfer of interest is \$10 per claim, per grantee. A fee of \$20 is required.

If appropriate, please submit a corrected conveyance document, required documents, or additional fees, within 30 days of your receipt of this notice. If the required information is not received within the 30-day timeframe, no further action will be taken, and the BLM will retain the non-refundable processing fees submitted.

If additional information is required, please contact RéAnn Myers at 602-417-9413. Please include your AMC serial number(s) on all correspondence.

Lucas Lucero
Deputy State Director
Lands, Minerals and Energy Division



United States Department of the Interior

BUREAU OF LAND MANAGEMENT
Arizona State Office
One North Central Avenue, Suite 800
Phoenix, Arizona 85004-4427
www.blm.gov/az/



MAR 20 2018

In Reply Refer To:
3800 (9200) RM
AMC445341

CERTIFIED MAIL – RETURN RECEIPT REQUESTED 9214 8901 9403 8304 9687 56

NOTICE

PAUL ZELLNER AND ROBERT JOHNSON : This Decision Affects Those Claims
2533 S CHIRICAHUA RD : Shown in the Block Below.
GOLDEN VALLEY, AZ 86413-6522 :

AMC445341
BLUE GEM #1

Transfer(s) Not Processed

A conveyance document to transfer ownership of the mining claim(s) listed above was received by the Bureau of Land Management (BLM) Arizona State Office. The transfer(s) of ownership cannot be processed for the following reason(s):

The processing fee was not received. The processing fee for a transfer of interest is \$10 per claim, per grantee. A fee of \$20 is required.

If appropriate, please submit a corrected conveyance document, required documents, or additional fees, within 30 days of your receipt of this notice. If the required information is not received within the 30-day timeframe, no further action will be taken, and the BLM will retain the non-refundable processing fees submitted.

If additional information is required, please contact RéAnn Myers at 602-417-9413. Please include your AMC serial number(s) on all correspondence.


Lucas Lucero
Deputy State Director
Lands, Minerals and Energy Division

Date Produced: 03/26/2018

ConnectSuite Inc.:

The following is the delivery information for Certified Mail™/RRE item number 9214 8901 9403 8304 9687 56. Our records indicate that this item was delivered on 03/24/2018 at 09:12 a.m. in GOLDEN VALLEY, AZ 86413. The scanned image of the recipient information is provided below.

Signature of Recipient :

Delivery Section	
Signature	
Name	PAUL ZEINER

Address of Recipient :

Address	2533 S. Chino Valley Rd.
---------	--------------------------

Thank you for selecting the Postal Service for your mailing needs. If you require additional assistance, please contact your local post office or Postal Service representative.

Sincerely,
United States Postal Service

The customer reference number shown below is not validated or endorsed by the United States Postal Service. It is solely for customer use.

Customer Reference Number: C737649.4444263

NOTICE!!

These documents have been scanned!

Do not place un-scanned documents beneath this notice!

Do not remove this notice from this file!

GPO Jacket No. 560-102
Print Order 61540
Rise Business Services, LLC
Job=AZ15 4/29/2019



Box Number= AZ15006



Claim Begin-End: AMC445341-AMC445341

3 Transfers



AZ15006-11

AMC450400-AMC453366

United States Department of the Interior
Bureau of Land Management
 DIV OF LANDS, MINRLS & ENERGY
 ONE N CENTRAL AVE
 PHOENIX, AZ 85004 -4427
 Phone: 602-417-9200

Receipt

No: 4133092

Transaction #: 4246791	
Date of Transaction: 04/06/2018	
CUSTOMER:	
SHAWN LEE MILLER 619 RAILROAD AVE MYRTLE POINT,OR 97458-1257 US	

LINE #	QTY	DESCRIPTION	REMARKS	UNIT PRICE	TOTAL
1	1.00	LOCATABLE MINERALS / MINING CLAIMS- NOT NEW-UNADJUD,ONE AUTH NO. ONLY / MINING CLAIM MONEY RECEIVED CASES: AMC445341/\$20.00	TRF/2 (?)	- n/a -	20.00
TOTAL:					\$20.00

PAYMENT INFORMATION			
1	AMOUNT:	20.00	POSTMARKED: N/A
	TYPE:	CHECK	RECEIVED: 04/05/2018
	CHECK NO:	0000560000	
	NAME:	MILLER, SHAWN LEE 619 RAILROAD AVE MYRTLE POINT OR 97458-1257 US	

REMARKS
NO DOCUMENTATION CAME IN WITH PAYMENT

This receipt was generated by the automated BLM Collections and Billing System and is a paper representation of a portion of the official electronic record contained therein.

**UNITED STATES
DEPARTMENT OF THE INTERIOR**

Bureau of Land Management
Arizona State Office
1 North Central Avenue, Suite 800
Phoenix, Arizona 85004

Official Business
Penalty for Private Use, \$300

An Equal Opportunity Employer

PHOENIX
AZ 852
10 APR '18
PH 51

nearest
04 09 2018

US POSTAGE

\$00.47



PH 85004
04 10 2018


PHOENIX, ARIZONA
2018 APR 20 P 1:02

NIXIE

RETURN TO SENDER
NO MAIL RECEIPTABLE
UNABLE TO FORWARD

BC: 85004442700

*2214-01962-10-44



PHOENIX, ARIZONA
04 10 2018

SHAWN + DAPHNE MILLER
10400 N/E 53 RD. ST. #
VANCOUVER, WA, 98062
EMAIL - daphnemiller1@yahoo.com

AMC 445341

QUIT CLAIM DEED

FOR VALUABLE CONSIDERATION, the sufficiency and receipt of which is hereby acknowledged,
PAUL ZELLNER + ROBERT JOHNSON does hereby forever quit claim all his right, title and interest in
the unpatented mining claims described on the supplemental attachment, attached hereto and incorporated
herein by reference, to SHAWN + DAPHNE MILLER

IN WITNESS WHEREOF, grantor has executed this instrument as of this 5 day of March, 2018 ^{PO}
Paul Zellner
Robert Johnson

Exempt from A.R.S. 11-1133 and 11-1137(B) by A.R.S. 11-1134(A)(6)

PHOENIX, ARIZONA
2018 MAR - 9 P 2:16
RECEIVED


STATE OF ARIZONA)
County of Mohave) ss.

SUBSCRIBED AND SWORN TO before me, a Notary Public, this 5 day of March, 2018

By: Paul Zellner + Robert Johnson

Notary Public Philip d'Amore

My Commission Expires 3-1-2020



Form MCF120
Revised July 2014

This form is available from the Arizona Geological Survey and may be reproduced.

ENTERED
APR 04 2018
BY: [Signature]



United States Department of the Interior



BUREAU OF LAND MANAGEMENT
Arizona State Office
One North Central Avenue, Suite 800
Phoenix, Arizona 85004-4427
www.blm.gov/az/

MAR 20 2018

In Reply Refer To:
3800 (9200) RM
AMC445341

CERTIFIED MAIL – RETURN RECEIPT REQUESTED 9214 8901 9403 8304 9687 56

NOTICE

PAUL ZELLNER AND ROBERT JOHNSON : This Decision Affects Those Claims
2533 S CHIRICAHUA RD : Shown in the Block Below.
GOLDEN VALLEY, AZ 86413-6522 :

AMC445341
BLUE GEM #1

Transfer(s) Not Processed

A conveyance document to transfer ownership of the mining claim(s) listed above was received by the Bureau of Land Management (BLM) Arizona State Office. The transfer(s) of ownership cannot be processed for the following reason(s):

The processing fee was not received. The processing fee for a transfer of interest is \$10 per claim, per grantee. A fee of \$20 is required.

If appropriate, please submit a corrected conveyance document, required documents, or additional fees, within 30 days of your receipt of this notice. If the required information is not received within the 30-day timeframe, no further action will be taken, and the BLM will retain the non-refundable processing fees submitted.

If additional information is required, please contact RéAnn Myers at 602-417-9413. Please include your AMC serial number(s) on all correspondence.

4124087

Lucas Lucero
Deputy State Director
Lands, Minerals and Energy Division

2018 MAR 29 P 1:46

Please mail Quit Claim Deed
to ---

Shawn + Daphane Miller
10400 N/E 53rd. street, #4
Van ~~Cover~~er, WA. 98662

Thanks

Paul Zeller

March 26TH 2018

PHOENIX, ARIZONA

2018 MAR 29 P 1:46

PHOENIX, ARIZONA

PHOENIX, ARIZONA

Paul Zellner
2533 S. Chiricahua Rd.
Golden Vly - AZ - 86413

LAS VEGAS NV 890

26 MAR 2018 PM 5 L



United States Department
of The Interior
Bureau Of Land Management
ONE NORTH CENTRAL AVE. Suite 800
Phoenix Ariz. 85004-4427

PHOENIX, ARIZONA

2018 MAR 29 P 1:40

BLM RECEIVED

8500494427 0041

Paul Zeemer
2533, S. Chiriqua Rd.
Golden Vly, AZ. 86413



\$7.20⁰
US POSTAGE
FIRST-CLASS
071S01257840
86409
*00000816

Bureau Of Land Management
1, N. Central Ave.
Suite 800, Phoenix Ariz.
85004

RECEIVED
BLM AS STATE OFFICE
2018 MAR -9 P 2:16
PHOENIX, ARIZONA

United States Department of the Interior
Bureau of Land Management
 DIV OF LANDS, MINRLS & ENERGY
 ONE N CENTRAL AVE
 PHOENIX, AZ 85004 -4427
 Phone: 602-417-9200

Receipt

No: 4124087

Transaction #: 4237655	
Date of Transaction: 03/29/2018	
CUSTOMER:	
PAUL ZELLNER 2533 S CHIRICAHUA RD GOLDEN VALLEY, AZ 86413-6522 US	

LINE #	QTY	DESCRIPTION	REMARKS	UNIT PRICE	TOTAL
1	1.00	LOCATABLE MINERALS / MINING CLAIMS- NOT NEW-UNADJUD, ONE AUTH NO. ONLY / MINING CLAIM MONEY RECEIVED CASES: AMC445341/\$20.00	TRF/2	- n/a -	20.00
TOTAL:					\$20.00

PAYMENT INFORMATION			
1	AMOUNT:	20.00	POSTMARKED: N/A
	TYPE:	CASH	RECEIVED: 03/29/2018
	NAME:	ZELLNER, PAUL 2533 S CHIRICAHUA RD GOLDEN VALLEY AZ 86413-6522 US	

REMARKS

This receipt was generated by the automated BLM Collections and Billing System and is a paper representation of a portion of the official electronic record contained therein.

NOTICE!!

These documents have been scanned!

Do not place un-scanned documents beneath this notice!

Do not remove this notice from this file!

GPO Jacket No. 560-102
Print Order 61540
Rise Business Services, LLC
Job=AZ15 4/29/2019



Box Number= AZ15006



Claim Begin-End: AMC445341-AMC445341

4 Annual Filings



AZ15006-11

AMC450400-AMC453366

UNITED STATES
DEPARTMENT OF THE INTERIOR
BUREAU OF LAND MANAGEMENT

MAINTENANCE FEE WAIVER CERTIFICATION

FORM APPROVED
OMB NO. 1004-0114
Expires: January 31, 2020

SEE INSTRUCTIONS ON PAGE 2

- This small miner waiver is filed for the assessment year beginning on September 1, 2019 and ending on September 1, 2020.
- The undersigned and all related parties owned ten or fewer mining claims, mill, or tunnel sites located and maintained on Federal lands in the United States of America on September 1, _____.
- The undersigned have performed the assessment work required by law for each mining claim listed prior to filing this waiver and understand that by filing this form, the undersigned must file an affidavit of assessment work with the Bureau of Land Management (BLM) by the December 30th following the filing of this waiver.
- The undersigned understand that if the assessment work obligation has not yet come due under 30 U.S.C. 28 (for those claims in their first assessment year only), a notice of intent to hold reciting this condition must be recorded by the December 30th following the filing of this waiver.
- The undersigned understand that mill and tunnel sites may also be listed on this waiver and be waived from payment of the maintenance fee, and that a notice of intent to hold for these sites is required to be filed with the BLM by the December 30th following the filing of this waiver.
- The undersigned understand and acknowledge that pursuant to 43 U.S.C. 1212 and 18 U.S.C. 1001, the filing or recording of a false, fictitious, or fraudulent document with the BLM may result in a fine of up to \$250,000, a prison term not to exceed five years, or both.
- The mining claims, mill or tunnel sites for which this waiver from payment of the maintenance fees is requested are:

CLAIM OR SITE NAME	BLM RECORDATION SERIAL NUMBER
1. <u>BLUE GEM #1</u>	<u>AMC 445341</u>
2.	
3.	
4.	
5.	
6.	
7.	
8.	
9.	
10.	

RECEIVED
BLM AZ STATE OFFICE
2019 SEP 27 P 2:12
PHOENIX, ARIZONA

SCANNED

The owner(s) (claimants) of the above mining claims and sites are:

SHAWN MILLER
(Owner's Name - Please Print)

1405 GULF ST
(Owner's Mailing Address)

SM
(Owner's Signature)

LAMAR MO 64759
(City) (State) (Zip Code)

DAPANE MILLER
(Owner's Name - Please Print)

1405 GULF ST
(Owner's Mailing Address)

D Miller
(Owner's Signature)

LAMAR MO 64759
(City) (State) (Zip Code)

Entered
AC 170
Address
Updated

(Owner's Name - Please Print)

(Owner's Mailing Address)

ENTERED
AC 486 late
OCT 02 2019
AC 170
PB

POST MARK DATE
9-23-2019
KANSAS CITY
PB
(Owner's Signature)

(City) (State) (Zip Code)

(Owner's Name - Please Print)

(Owner's Mailing Address)

(Owner's Signature)

(City) (State) (Zip Code)

UNTIMELY
FILED

4570122

S. MILLER
1415 GOLF ST
LAMAR, MO 64789

RECEIVED
BLM AZ STATE OFFICE
2019 SEP 27 P 2: 12
PHOENIX, ARIZONA

Bureau of Land Management
Arizona State Office
One North Central Ave, Suite 800
Phoenix, AZ 85004-4427

950044427 07d1



KANSAS CITY 640

23 SEP 2019 PM 4:1

Postage
#09



UNTIMELY
FILED

DEPARTMENT OF THE INTERIOR
BUREAU OF LAND MANAGEMENT
MINING CLAIMS

(LIVE) Serial Register Page

Run Date/Time: 10/10/2019 15:01 PM

Page 1 Of 1

01 05-10-1872;017STAT0091;30USC26,28,34

Total Acres

Serial Number

Case Type 384101: LODE CLAIM

20.660

AMC445341

Claim Name: BLUE GEM #1

Commodity:

Case Disposition: ACTIVE

Lead File Number

Required Maintenance Fee: 165.00

AMC445341

Name & Address				Interest Relationship
MILLER SHAWN	1405 GULF ST	LAMAR MO	64759-1828	CLAIMANT
MILLER DAPHNE	1405 GULF ST	LAMAR MO	64759-1828	CLAIMANT

Mer	Twp	Rng	Sec	Quadrant	District	County / State
14	0050N	0080W	013	SW	HASSAYAMPA FIELD OFFICE	MARICOPA AZ

Act Date	Code	Action Text	Action Remarks	Receipt Number
08/02/2017	403	LOCATION DATE		
08/17/2017	395	RECORDATION NOTICE RECD	1	3942965
09/27/2019	480	EVID OF ASSMT FILED	2019	4572122
08/24/2018	483	SMALL MINER CERT FILED	2019	
12/30/2018	480	EVID OF ASSMT FILED	2018	4355983
08/17/2017	483	SMALL MINER CERT FILED	2018	
08/17/2017	484	LOCATION YEAR / MAINTENANCE FEE	2017;\$155	3942965
12/30/2017	480	EVID OF ASSMT FILED	2017	4061882
08/17/2017	481	NOTICE OF INTENT TO HOLD	2017	3942965
09/27/2019	170	ADDRESS CHANGE FILED	MILLER DAPHNE	
09/27/2019	486	UNACCEPTABLE WAIVER	2020	
03/04/2019	113	ADDITIONAL INFO RECEIVED	ADDTL POL INFO RCVD	
02/13/2019	393	DECISION/NOTICE ISSUED	POL CORRECTION REQ	
01/28/2019	170	ADDRESS CHANGE FILED	SHAWN MILLER	
10/04/2018	379	REFUND AUTHORIZED	\$20;DUP PAYMENT 2	4133092
05/10/2018	379	REFUND AUTHORIZED	\$20;DUPLICATE PAYMENT	4133092
03/23/2018	669	LAND STATUS CHECKED		
03/20/2018	393	DECISION/NOTICE ISSUED	TRNSFR CORRECTION REQ	
03/09/2018	396	TRF OF INTEREST FILED	ZELLNER PAUL	4124087
03/09/2018	396	TRF OF INTEREST FILED	JOHNSON ROBERT	4124087
08/17/2017	501	ACCT ADV IN LEAD FILE	AMC445341;	

Line Nr	Remarks
---------	---------



United States Department of the Interior

BUREAU OF LAND MANAGEMENT

Arizona State Office

One North Central Avenue, Suite 800

Phoenix, Arizona 85004-4427

www.blm.gov/az/

OCT 16 2019



In Reply Refer To:
3800 (9200) PB
AMC445341

CERTIFIED MAIL - RETURN RECEIPT REQUESTED No. 9214 8901 9403 8392 9072 48

DECISION

SHAWN AND DAPHANE MILLER	:	This Decision Affects Those Claims
1405 GULF ST	:	Shown in the Block Below.
LAMAR, MO 64759-1828	:	

AMC445341
BLUE GEM #1

MINING CLAIM(S) DECLARED FORFEITED

The mining claim(s) listed above has/have been declared forfeited for failure to timely file the required maintenance fee payment or small miner's maintenance fee waiver (waiver) on or before September 3, 2019 (due to weekend and holiday).

Claimants are required to pay an annual non-refundable maintenance fee of \$165 per 20 acres or portion thereof, or submit a waiver, on or before September 1 of each year. There is no grace period and late filings cannot be accepted. These requirements were established by 30 U.S.C. 28f-1, as amended, and 43 Code of Federal Regulations (CFR) 3834 and 3835.

Our records show that we did receive a small miner's waiver for the above listed mining claim(s); however your document was received or postmarked after September 3, 2019. Therefore, the claim(s) are forfeited.

Reclamation Requirements

This decision does not relieve you of the liability for reclamation of all areas disturbed by your activities on lands covered by the subject mining claim(s) and/or site(s). After you complete the reclamation, you must notify the authorized officer of the appropriate surface managing agency so that the authorized officer may conduct a final site inspection and determine whether you may be released from liability. If you fail to reclaim the land to the satisfaction of the authorized officer, the surface management agency may cite you for noncompliance under its surface management regulations.

For land administered by the Bureau of Land Management (BLM), if you fail to reclaim the land to the satisfaction of the authorized officer as required in 43 CFR Subpart 3809, BLM will issue an order of noncompliance under 43 CFR 3809.601(a). If you fail to comply with the noncompliance order, BLM may take further action under 43 CFR 3809.604. Failure to conduct reclamation is a prohibited act that may subject you to criminal penalties. See 43 CFR 3809.605(h) and 43 CFR 3809.700.

Appeal Procedures

This decision may be appealed to the Interior Board of Land Appeals, Office of the Secretary, in accordance with the regulations contained in 43 CFR, Part 4, and the enclosed Form 1842-1. If an appeal is taken, your notice of appeal must be filed in this office (at the above address) within 30 days from receipt of this decision. The appellant has the burden of showing that the decision appealed from is in error.

If you wish to file a petition pursuant to regulation 43 CFR 4.21 (58 FR 4939, January 19, 1993) for a stay of the effectiveness of this decision during the time that your appeal is being reviewed by the Board, the petition for a stay must accompany your notice of appeal. A petition for a stay is required to show sufficient justification based on the standards listed below. Copies of the notice of appeal and petition for a stay must also be submitted to each party named in this decision and to the Interior Board of Land Appeals and to the appropriate Office of the Solicitor (see 43 CFR 4.413) at the same time the original documents are filed with this office. If you request a stay, you have the burden of proof to demonstrate that a stay should be granted.

Standards for Obtaining a Stay

Except as otherwise provided by law or other pertinent regulation, a petition for a stay of a decision pending appeal shall show sufficient justification based on the following standards:

- (1) The relative harm to the parties if the stay is granted or denied,
- (2) The likelihood of the appellant's success on the merits,
- (3) The likelihood of immediate and irreparable harm if the stay is not granted, and
- (4) Whether the public interest favors granting the stay.

Please include your AMC serial number(s) on all correspondence. If additional information is required, please call Pauline Brown at 602-417-9360.



for Elena Fink

Deputy State Director
Lands, Minerals and Energy Division

Enclosure

US Department of the Interior
Bureau of Land Management
1 N Central Ave Ste 800
Phoenix, AZ 85004

USPS CERTIFIED MAIL



9214 8901 9403 8392 9072 48

SHAWN AND DAPHANE MILLER
1405 GULF ST
LAMAR MO 64759-1828

552
[Handwritten initials]

445341

MAINTENANCE FEE WAIVER CERTIFICATION

FORM APPROVED
OMB NO. 1004-0114
Expires: January 31, 2020

SEE INSTRUCTIONS ON PAGE 2

- This small miner waiver is filed for the assessment year beginning on September 1, 2019 and ending on September 1, 2020.
- The undersigned and all related parties owned ten or fewer mining claims, mill, or tunnel sites located and maintained on Federal lands in the United States of America on September 1, _____.
- The undersigned have performed the assessment work required by law for each mining claim listed prior to filing this waiver and understand that by filing this form, the undersigned must file an affidavit of assessment work with the Bureau of Land Management (BLM) by the December 30th following the filing of this waiver.
- The undersigned understand that if the assessment work obligation has not yet come due under 30 U.S.C. 28 (for those claims in their first assessment year only), a notice of intent to hold reciting this condition must be recorded by the December 30th following the filing of this waiver.
- The undersigned understand that mill and tunnel sites may also be listed on this waiver and be waived from payment of the maintenance fee, and that a notice of intent to hold for these sites is required to be filed with the BLM by the December 30th following the filing of this waiver.
- The undersigned understand and acknowledge that pursuant to 43 U.S.C. 1212 and 18 U.S.C. 1001, the filing or recording of a false, fictitious, or fraudulent document with the BLM may result in a fine of up to \$250,000, a prison term not to exceed five years, or both.
- The mining claims, mill or tunnel sites for which this waiver from payment of the maintenance fees is requested are:

CLAIM OR SITE NAME	BLM RECORDATION SERIAL NUMBER
1. BLUE GEM #1	AMC 445341
2.	
3.	
4.	
5.	
6.	
7.	
8.	
9.	
10.	

RECEIVED
BLM AZ STATE OFFICE
2019 SEP 27 P 2:12
PHOENIX, ARIZONA

The owner(s) (claimants) of the above mining claims and sites are:

SHAWN MILLER
(Owner's Name - Please Print)
1405 GULF ST
(Owner's Mailing Address)

[Signature]
(Owner's Signature)
LAMAR MO 64759
(City) (State) (Zip Code)

DAPANE MILLER
(Owner's Name - Please Print)
1405 GULF ST
(Owner's Mailing Address)

[Signature]
(Owner's Signature)
LAMAR MO 64759
(City) (State) (Zip Code)

Entered
Ac 170
Address
Updated

(Owner's Name - Please Print)

(Owner's Mailing Address)

(Owner's Signature)

(City) (State) (Zip Code)

ENTERED
Ac 186 late
OCT 02 2019
Ac 170
BY: [Signature]

(Owner's Name - Please Print)

(Owner's Mailing Address)

(Owner's Signature)

(City) (State) (Zip Code)

UNTIMELY FILED

4578122

S. Miluen
1415 Gulf St
Lamar, Mo 64789

RECEIVED
BLM AZ STATE OFFICE

2019 SEP 27 P 2: 12

PHOENIX, ARIZONA

Bureau of Land Management
Arizona State Office
One North Central Ave, Suite 800
Phoenix, AZ 85004-4427

950044427 07d1



KANSAS CITY 640

23 SEP 2019 PM 4 1



FILED
UNTIMELY



Date Produced: 10/28/2019

ConnectSuite Inc.:

The following is the delivery information for Certified Mail™/RRE item number 9214 8901 9403 8392 9072 48. Our records indicate that this item was delivered on 10/21/2019 at 04:12 p.m. in LAMAR, MO 64759. The scanned image of the recipient information is provided below.

Signature of Recipient :

A handwritten signature in black ink that reads "See".

Address of Recipient :

**1405 GULF ST
LAMAR, MO 64759-1828**

Thank you for selecting the Postal Service for your mailing needs. If you require additional assistance, please contact your local post office or Postal Service representative.

Sincerely,
United States Postal Service

The customer reference number shown below is not validated or endorsed by the United States Postal Service. It is solely for customer use.

Customer Reference Number: C1688252.9449551

DEPARTMENT OF THE INTERIOR
BUREAU OF LAND MANAGEMENT
MINING CLAIMS

(LIVE) Serial Register Page

Page 1 Of 1

Run Date/Time: 11/18/2019 15:35 PM

01 05-10-1872;017STAT0091;30USC26,28,34

Total Acres

Serial Number

Case Type384101: LODE CLAIM

20.660

AMC445341

Claim Name:BLUE GEM #1

Commodity:

Case Disposition: CLOSED

Lead File Number

Required Maintenance Fee: 165.00

AMC445341

Name & Address	Interest Relationship
----------------	-----------------------

MILLER SHAWN	1405 GULF ST	LAMAR MO 64759-1828	CLAIMANT
MILLER DAPHNE	1405 GULF ST	LAMAR MO 64759-1828	CLAIMANT

Mer	Twp	Rng	Sec	Quadrant	District	County / State
14	0050N	0080W	013	SW	HASSAYAMPA FIELD OFFICE	MARICOPA AZ

Act Date	Code	Action Text	Action Remarks	Receipt Number
08/02/2017	403	LOCATION DATE		
08/17/2017	395	RECORDATION NOTICE RECD	1	3942965
09/27/2019	480	EVID OF ASSMT FILED	2019	4572122
08/24/2018	483	SMALL MINER CERT FILED	2019	
12/30/2018	480	EVID OF ASSMT FILED	2018	4355983
08/17/2017	483	SMALL MINER CERT FILED	2018	
08/17/2017	484	LOCATION YEAR / MAINTENANCE FEE	2017;\$155	3942965
12/30/2017	480	EVID OF ASSMT FILED	2017	4061882
08/17/2017	481	NOTICE OF INTENT TO HOLD	2017	3942965
10/16/2019	393	DECISION/NOTICE ISSUED	LATE 2020 FILING	
09/27/2019	170	ADDRESS CHANGE FILED	MILLER DAPHNE	
09/27/2019	486	UNACCEPTABLE WAIVER	2020	
09/01/2019	631	CLAIM ABANDONED/FORFEITED	LATE 2020 FILING	
03/04/2019	113	ADDITIONAL INFO RECEIVED	ADDTL POL INFO RCVD	
02/13/2019	393	DECISION/NOTICE ISSUED	POL CORRECTION REQ	
01/28/2019	170	ADDRESS CHANGE FILED	SHAWN MILLER	
10/04/2018	379	REFUND AUTHORIZED	\$20;DUP PAYMENT 2	4133092
05/10/2018	379	REFUND AUTHORIZED	\$20;DUPLICATE PAYMENT	4133092
03/23/2018	669	LAND STATUS CHECKED		
03/20/2018	393	DECISION/NOTICE ISSUED	TRNSFR CORRECTION REQ	
03/09/2018	396	TRF OF INTEREST FILED	ZELLNER PAUL	4124087
03/09/2018	396	TRF OF INTEREST FILED	JOHNSON ROBERT	4124087
08/17/2017	501	ACCT ADV IN LEAD FILE	AMC445341;	

Line Nr	Remarks
---------	---------

MAINTENANCE FEE WAIVER CERTIFICATION

445341
FORM APPROVED
OMB NO. 1004-0114
Expires: January 31, 2020

SEE INSTRUCTIONS ON PAGE 2

- This small miner waiver is filed for the assessment year beginning on September 1, 2018 and ending on September 1, 2019.
- The undersigned and all related parties owned ten or fewer mining claims, mill, or tunnel sites located and maintained on Federal lands in the United States of America on September 1, 2018.
- The undersigned have performed the assessment work required by law for each mining claim listed prior to filing this waiver and understand that by filing this form, the undersigned must file an affidavit of assessment work with the Bureau of Land Management (BLM) by the December 30th following the filing of this waiver.
- The undersigned understand that if the assessment work obligation has not yet come due under 30 U.S.C. 28 (for those claims in their first assessment year only), a notice of intent to hold reciting this condition must be recorded by the December 30th following the filing of this waiver.
- The undersigned understand that mill and tunnel sites may also be listed on this waiver and be waived from payment of the maintenance fee, and that a notice of intent to hold for these sites is required to be filed with the BLM by the December 30th following the filing of this waiver.
- The undersigned understand and acknowledge that pursuant to 43 U.S.C. 1212 and 18 U.S.C. 1001, the filing or recording of a false, fictitious, or fraudulent document with the BLM may result in a fine of up to \$250,000, a prison term not to exceed five years, or both.
- The mining claims, mill or tunnel sites for which this waiver from payment of the maintenance fees is requested are:

CLAIM OR SITE NAME	BLM RECORDATION SERIAL NUMBER
1. BLUE GEM #1	AMC445341 (913)
2.	
3.	
4.	
5.	
6.	
7.	
8.	
9.	
10.	

RECEIVED
BLM AZ STATE OFFICE
2018 AUG 24 P 1:46
PHOENIX, ARIZONA

The owner(s) (claimants) of the above mining claims and sites are:

SHAWN MILLER

(Owner's Name - Please Print)

10400 NE 53rd St #4

(Owner's Mailing Address)

Self

(Owner's Signature)

VANCOUVER

(City)

WA 98662

(State)

(Zip Code)

DAPHNE MILLER

(Owner's Name - Please Print)

10400 NE 53rd St #4

(Owner's Mailing Address)

Daphne Miller

(Owner's Signature)

VANCOUVER

(City)

WA 98662

(State)

(Zip Code)

(Owner's Name - Please Print)

(Owner's Signature)

(Owner's Mailing Address)

(City)

(State)

(Zip Code)

(Owner's Name - Please Print)


(Owner's Signature)

(Owner's Mailing Address)

(City)

(State)

(Zip Code)



S. MILLER
10400 NE 53rd St #4
VANCOUVER, WA 98662

PORTLAND OR 972
20 AUG 2018 PM 3 L




Bureau of Land Management - Arizona
ONE NORTH CENTRAL AVE, Suite 800
PHOENIX, AZ 85004-4427

PHOENIX, ARIZONA

RECEIVED
BLM AZ STATE OFFICE
2018 AUG 24 P 1:40

Office

85004\$4427 0041



MAINTENANCE FEE WAIVER CERTIFICATION

SEE INSTRUCTIONS ON PAGE 2

Attached to 386
EWS

445650

FORM APPROVED
OMB NO. 1004-0114
Expires: January 31, 2020

- This small miner waiver is filed for the assessment year beginning on September 1, 2018 and ending on September 1, 2019
- The undersigned and all related parties owned ten or fewer mining claims, mill, or tunnel sites located and maintained on Federal lands in the United States of America on September 1, 2018.
- The undersigned have performed the assessment work required by law for each mining claim listed prior to filing this waiver and understand that by filing this form, the undersigned must file an affidavit of assessment work with the Bureau of Land Management (BLM) by the December 30th following the filing of this waiver.
- The undersigned understand that if the assessment work obligation has not yet come due under 30 U.S.C. 28 (for those claims in their first assessment year only), a notice of intent to hold reciting this condition must be recorded by the December 30th following the filing of this waiver.
- The undersigned understand that mill and tunnel sites may also be listed on this waiver and be waived from payment of the maintenance fee, and that a notice of intent to hold for these sites is required to be filed with the BLM by the December 30th following the filing of this waiver.
- The undersigned understand and acknowledge that pursuant to 43 U.S.C. 1212 and 18 U.S.C. 1001, the filing or recording of a false, fictitious, or fraudulent document with the BLM may result in a fine of up to \$250,000, a prison term not to exceed five years, or both.
- The mining claims, mill or tunnel sites for which this waiver from payment of the maintenance fees is requested are:

CLAIM OR SITE NAME	BLM RECORDATION SERIAL NUMBER
1. <u>Gold Rush</u>	<u>AMC # 445651</u>
2. <u>Gold Rush # 8</u>	<u>AMC # 445652</u>
3. <u>Gold Rush # 10</u>	<u>AMC # 445653</u>
4. <u>Big Bend # 3</u>	<u>AMC # 445650</u>
5.	
6.	
7.	
8.	
9.	
10.	

RECEIVED
BLM AZ STATE OFFICE
2018 SEP - 7 P 4:00
PHOENIX, ARIZONA

The owner(s) (claimants) of the above mining claims and sites are:

Dakin Shaker
(Owner's Name - Please Print)
P.O. Box 903
(Owner's Mailing Address)

[Signature]
(Owner's Signature)
Twin Peaks CA 92391
(City) (State) (Zip Code)

DEAN JAMES
(Owner's Name - Please Print)
P.O. Box 1
(Owner's Mailing Address)

[Signature]
(Owner's Signature)
Twin Peaks CA 92391
(City) (State) (Zip Code)

Ahalani Powers
(Owner's Name - Please Print)
p.o. Box 3851
(Owner's Mailing Address)

[Signature]
(Owner's Signature)
Lake Arrowhead CA 92352
(City) (State) (Zip Code)

(Owner's Name - Please Print)

(Owner's Signature)

(Owner's Mailing Address)

(City)

(State)

(Zip Code)

(Continued on page 2)

INTERE
SEP 14 2018
BY: BDS


Dakin Shaker

P.O. Box 903

Twin Peaks Ca, 92391



1000



85004

U.S. POSTAGE PAID
FIRST CLASS PERMIT NO. 100
TWIN PEAKS, CA
92391
SEP 04, 18
AMOUNT

\$3.45

R2005K1 42994-05



Barn Swallow

PLACE STICKER AT TOP OF ENVELOPE TO THE RIGHT OF THE RETURN ADDRESS, FOLD AT DOTTED LINE
CERTIFIED MAIL®



E5E5 90T4 0000 0990 2TD

United STATES
DEPT. of The INTERIOR
Bureau of Land Management
ARIZONA STATE OFFICE
ONE NORTH CENTRAL AVE., SUITE 800
PHOENIX, ARIZONA 85004-4427

PHOENIX, ARIZONA

2018 SEP - 7 P 2: 59

RECEIVED
BLM AZ STATE OFFICE

UNITED STATES
DEPARTMENT OF THE INTERIOR
BUREAU OF LAND MANAGEMENT

386 PER

445650 SC

MAINTENANCE FEE WAIVER CERTIFICATION

FORM APPROVED
OMB NO. 1004-0114
Expires: January 31, 2020

SEE INSTRUCTIONS ON PAGE 2

SC SC

- This small miner waiver is filed for the assessment year beginning on September 1, ~~2017~~ and ending on September 1, ~~2018~~.
- The undersigned and all related parties owned ten or fewer mining claims, mill, or tunnel sites located and maintained on Federal lands in the United States of America on September 1, ~~2018~~.
- The undersigned have performed the assessment work required by law for each mining claim listed prior to filing this waiver and understand that by filing this form, the undersigned must file an affidavit of assessment work with the Bureau of Land Management (BLM) by the December 30th following the filing of this waiver.
- The undersigned understand that if the assessment work obligation has not yet come due under 30 U.S.C. 28 (for those claims in their first assessment year only), a notice of intent to hold reciting this condition must be recorded by the December 30th following the filing of this waiver.
- The undersigned understand that mill and tunnel sites may also be listed on this waiver and be waived from payment of the maintenance fee, and that a notice of intent to hold for these sites is required to be filed with the BLM by the December 30th following the filing of this waiver.
- The undersigned understand and acknowledge that pursuant to 43 U.S.C. 1212 and 18 U.S.C. 1001, the filing or recording of a false, fictitious, or fraudulent document with the BLM may result in a fine of up to \$250,000, a prison term not to exceed five years, or both.
- The mining claims, mill or tunnel sites for which this waiver from payment of the maintenance fees is requested are:

CLAIM OR SITE NAME	BLM RECORDATION SERIAL NUMBER
1. Gold Rush	AMC 445651 (913)
2. Big Bend #3	AMC 445650
3. Gold Rush #10	AMC 445653
4. Gold Rush #8	AMC 445652
5.	
6.	
7.	
8.	
9.	
10.	

RECEIVED
 PHOENIX, ARIZONA
 2018 AUG 28 A 10:08
 BLM AZ STATE OFFICE

The owner(s) (claimants) of the above mining claims and sites are:

Darin Shaker
(Owner's Name - Please Print)

P.O. Box 903
(Owner's Mailing Address)

Darin Shaker
(Owner's Signature)

Twin Peaks CA 92391
(City) (State) (Zip Code)

DEAN JAMES
(Owner's Name - Please Print)

P.O. Box 1
(Owner's Mailing Address)

Dean James
(Owner's Signature)

TWIN PEAKS Ca. 92391
(City) (State) (Zip Code)

Ahalani Powers
(Owner's Name - Please Print)

P.O. Box 3851
(Owner's Mailing Address)

Ahalani Powers
(Owner's Signature)

Lake Arrowhead Ca. 92352
(City) (State) (Zip Code)

(Owner's Name - Please Print)

(Owner's Signature)

(Owner's Mailing Address)

(City)

(State)

(Zip Code)

(Owner's Name - Please Print)	(Owner's Signature)		
(Owner's Mailing Address)	(City)	(State)	(Zip Code)
(Owner's Name - Please Print)	(Owner's Signature)		
(Owner's Mailing Address)	(City)	(State)	(Zip Code)
(Owner's Name - Please Print)	(Owner's Signature)		
(Owner's Mailing Address)	(City)	(State)	(Zip Code)
(Owner's Name - Please Print)	(Owner's Signature)		
(Owner's Mailing Address)	(City)	(State)	(Zip Code)

18 U.S.C. 1001 and 43 U.S.C. 1212 make it a crime for any person knowingly and willfully to make to any department or agency of the United States any false, fictitious or fraudulent statements or representations as to any matter within its jurisdiction.

INSTRUCTIONS

1. This certification is made under the provisions of 43 U.S.C. § 1744 and 30 U.S.C. §28-28k and the regulations thereunder (43 CFR Part 3830).
2. The claimant(s) must fill in the dates in paragraph 1 for the beginning and ending of the assessment year for which this waiver is sought.
3. The claimant(s) must fill in the date in paragraph 2 for the beginning of the assessment year for which this waiver is sought.
4. All claim and site names and BLM serial numbers must be listed for the mining claims, mill sites, and tunnel sites for which the waiver is sought.
5. All owners of the mining claims, mill sites, and tunnel sites and their addresses must be given.
6. This waiver form must be signed by all the claimants or their designated agent, in original form. If an agent is designated, a notarized designation of agent, signed by all of the claimants with proper address given, must be submitted with this waiver.
7. This form must be filed no later than September 1st for the upcoming assessment year in the BLM State Office where the mining claims or sites are recorded, or the waiver cannot be granted by the BLM. (Example: To obtain a waiver for the assessment year 2012, which begins on September 1, 2011, you must qualify for and file for a waiver no later than September 1, 2011, in the proper BLM State Office.)
8. For all mining claims which require assessment work, you must record an affidavit of labor on or before the December 30th immediately following the filing of this waiver. For all other mining claims or sites waived, you must record a notice of intent to hold on or before the December 30th immediately following the filing of this waiver.
9. Mill and tunnel sites may also be listed on this waiver and be waived from payment of the maintenance fee. A notice of intent to hold for these sites is required to be filed by the December 30th following the filing of this waiver.

RECEIVED
 BLM STATE OFFICE
 PHOENIX ARIZONA
 2011 AUG 29 A 10:08

FOR OFFICIAL USE ONLY

NOTICES

The Privacy Act and 43 CFR 2.223(d) require that you be furnished the following information in connection with the information requested by this form.

AUTHORITY: 30 U.S.C. 28f and 43 CFR part 3835 permit collection of the information requested by this form.

PRINCIPAL PURPOSE: The BLM will use the information you provide to verify that the owner(s) (claimants(s)) of a mining claim has/have complied with 30 U.S.C. 28f and 43 CFR part 3835 and is/are entitled to perform assessment work in lieu of paying the maintenance fee for the mining claims listed on this form.

ROUTINE USES: The BLM will only disclose this information in accordance with the provisions at 43 CFR 2.231(b) and (c).

EFFECT OF NOT PROVIDING INFORMATION: Disclosure of the requested information is required by 30 U.S.C. 28f and 43 CFR part 3835 for those claimants qualified to request the small miner waiver allowed. Failure to submit all the requested information or to complete this form will delay the BLM's processing of the form and may preclude the BLM's acceptance of the maintenance fee waiver request, which may result in forfeiture of the mining claim or site by the claimant.

The Paperwork Reduction Act requires us to inform you that:

The BLM collects this information to determine whether or not you are qualified for waiver of maintenance fees.

Submission of the requested information is necessary to obtain or retain a benefit.

You do not have to respond to this or any other Federal agency-sponsored information collection unless it displays a currently valid OMB control number.

BURDEN HOURS STATEMENT: Public reporting burden for this form is estimated to average 20 minutes per response, including the time for reviewing instructions, gathering and maintaining data, and completing and reviewing the form. You may submit comments regarding the burden estimate or any other aspect of this form to: U.S. Department of the Interior, Bureau of Land Management (1004-0114), Bureau Information Collection Clearance Officer (WO-630), Mail Stop 401 LS, 1849 C St., N.W., Washington, D.C. 20240.

RECEIVED
BLM AZ STATE OFFICE
2018 AUG 28 A 10:08
PHOENIX, ARIZONA

445341

When Recorded Return Document to:

Robert Johnson
1086 Hudson St
Ogden, UTAH 84404-4561

Check here if this is a change of address.

Telephone: _____

E-mail address: _____

AFFIDAVIT OF PERFORMANCE OF ANNUAL WORK

1. State of Arizona, County of MOHAVE ss:

2. I (Name) PAUL ZELLNER

3. Reside at (Address) 2533 S. CHIRICAHUA RD.

City GOLDEN VLY County MOHAVE

RECEIVED
BLM AZ STATE OFFICE
BLM
Date Stamp 2018 JAN -4 P 12: 58
PHOENIX, ARIZONA

State AZ Zip 86413 being duly sworn, depose and say that I am a citizen of the United States, more than eighteen years of age, and that all of the facts set forth in this affidavit, subject to the provisions and penalties of 18 U.S.C. 1001 pertaining to the filing of false, fictitious, or fraudulent statements with the United States, are true and correct according to the best of my knowledge, information and belief.

4. Owner's name and address (If not shown in Items 1-3 above). _____

5. That I am personally acquainted with the mining claim(s). The work and improvements were made by and at the expense of the owner(s) of said claim(s). Said contiguous group of claims, listed on this document, are situated in the

(optional) Mining District; MARACOPA County, Arizona.

Line No.	AMC NUMBER	CLAIM/SITE NAME	COUNTY RECORDER DATA (If available)	TWP	RNG	SEC
1	[#] 445341	BLUE GEM #1	ADRIAN FONTES 2017-0883054 1087807-2-2-1	5N	8W	13
2						
3						
4						
5						
6						

Form: MCF108
Revised July 2014
Page 1 of 2

ENTERED
JAN 12 2018
BY: RAM

RECEIVED
BLM AZ STATE OFFICE

2018 JAN -4 P 12:58
BLM
Date PHOENIX, ARIZONA
Stamp

7						
8						
9						
10						

6. That between the dates starting at 12 o'clock noon on September 1, 20 16 and ending at 12 o'clock noon on September 1, 20 17 at least \$ 500.00 dollars worth of work and improvements were done and performed upon said claim(s) or upon one or more of a contiguous group of claims for the benefit of all, wholly or partly outside of a contiguous group of claims for the benefit of all, not including the location work.

7. That the following persons were employed to perform the work and improvements described herein: _____

PERFORMED BY OWNERS, PAUL ZELLNER + ROBERT JOHNSON

8. That the work and improvements performed were: NUMEROUS CUTS ON VEIN, DIGGING PROSPECT INSPECTION HOLES, ROAD REPAIR BY HAND, MINING SHAFT CLEAN UP WORK


9. Dated: 12/27/17 Signature: Paul Zellner Robert Johnson

SUBSCRIBED AND SWORN TO before me, a Notary Public, this 27 day of December, 2017

By: Philip D'Amore


Notary Public Philip D'Amore

My Commission Expires 3-1-2020



Bureau of Land Management
Arizona State Office
www.blm.gov/az

No. of Claims: _____ x \$10 = _____
Check No.: _____ Init. _____
Receipt No.: 4061882
For BLM Use Only



7013 0600 0002 3322 5772

FROM:

Paul Zellner
2533 Chircchau
Golden Valley, AZ
86413

\$7.08

0 LBS 1 OZ
FROM 86413

062S0010101901
12/27/2017



stamps.com



USPS FIRST CLASS MAIL®
US POSTAGE & FEES PAID

C041

BLM
1 N Central Ave Suite 800
Phoenix AZ 85004-4427



RECEIVED
BLM AZ STATE OFFICE

2018 JAN -4 P 12:57

PHOENIX, ARIZONA

PLACE STICKER AT TOP OF ENVELOPE TO TOP
OF THE RETURN ADDRESS. FOLD AT DOTTED LINE.

United States Department of the Interior
Bureau of Land Management
 DIV OF LANDS, MINRLS & ENERGY
 ONE N CENTRAL AVE
 PHOENIX, AZ 85004 -4427
 Phone: 602-417-9200

Receipt

No: 4061882

Transaction #: 4173515	
Date of Transaction: 01/08/2018	
CUSTOMER:	
ROBERT LLOYD JOHNSON 1086 HUDSON ST OGDEN,UT 84404-4561 US	

LINE #	QTY	DESCRIPTION	REMARKS	UNIT PRICE	TOTAL
1	1.00	LOCATABLE MINERALS / MINING CLAIMS- NOT NEW-UNADJUD,ONE AUTH NO. ONLY / MINING CLAIM MONEY RECEIVED CASES: AMC445341/\$10.00	POL 20171	- n/a -	10.00
TOTAL:					\$10.00

PAYMENT INFORMATION			
1	AMOUNT:	10.00	POSTMARKED: N/A
	TYPE:	CHECK	RECEIVED: 01/04/2018
	CHECK NO:	17-636876311	
	NAME:	JOHNSON, ROBERT LLOYD 1086 HUDSON ST OGDEN UT 84404-4561 US	

REMARKS

This receipt was generated by the automated BLM Collections and Billing System and is a paper representation of a portion of the official electronic record contained therein.

UNITED STATES
DEPARTMENT OF THE INTERIOR
BUREAU OF LAND MANAGEMENT

190

AMC445341

MAINTENANCE FEE WAIVER CERTIFICATION

YMC

FORM APPROVED
OMB NO. 1004-0114
Expires: January 31, 2020

SEE INSTRUCTIONS ON PAGE 2

1. This small miner waiver is filed for the assessment year beginning on September 1, 2017 and ending on September 1, 2018.
2. The undersigned and all related parties owned ten or fewer mining claims, mill, or tunnel sites located and maintained on Federal lands in the United States of America on September 1, 2017.
3. The undersigned have performed the assessment work required by law for each mining claim listed prior to filing this waiver and understand that by filing this form, the undersigned must file an affidavit of assessment work with the Bureau of Land Management (BLM) by the December 30th following the filing of this waiver.
4. The undersigned understand that if the assessment work obligation has not yet come due under 30 U.S.C. 28 (for those claims in their first assessment year only), a notice of intent to hold reciting this condition must be recorded by the December 30th following the filing of this waiver.
5. The undersigned understand that mill and tunnel sites may also be listed on this waiver and be waived from payment of the maintenance fee, and that a notice of intent to hold for these sites is required to be filed with the BLM by the December 30th following the filing of this waiver.
6. The undersigned understand and acknowledge that pursuant to 43 U.S.C. 1212 and 18 U.S.C. 1001, the filing or recording of a false, fictitious, or fraudulent document with the BLM may result in a fine of up to \$250,000, a prison term not to exceed five years, or both.
7. The mining claims, mill or tunnel sites for which this waiver from payment of the maintenance fees is requested are:

CLAIM OR SITE NAME	BLM RECORDATION SERIAL NUMBER
1. <u>BLUE GEN #1</u>	✓ <u>AMC 445341</u>
2.	
3.	
4.	
5.	
6.	
7.	
8.	
9.	
10.	

The owner(s) (claimants) of the above mining claims and sites are:

PAUL ZELLNER
(Owner's Name - Please Print)
2533 So CHERICAHUA RD.
(Owner's Mailing Address)

Paul Zellner
(Owner's Signature)
GOLDEN VALLEY AZ 86413
(City) (State) (Zip Code)

Robert L Johnson
(Owner's Name - Please Print)
1086 Hudson St
(Owner's Mailing Address)

Robert Johnson
(Owner's Signature)
Ogden UT 84404
(City) (State) (Zip Code)

(Owner's Name - Please Print)

(Owner's Mailing Address)

(Owner's Signature)

(City) (State) (Zip Code)

(Owner's Name - Please Print)

(Owner's Mailing Address)

(Owner's Signature)

(City) (State) (Zip Code)

(Continued on page 2)

483
ENTERED
SEP 06 2017
BY: fm

PHOENIX, ARIZONA
2017 AUG 17 2:41
RECEIVED
BLM STATE OFFICE

NWC

(Owner's Name - Please Print)	(Owner's Signature)
(Owner's Mailing Address)	(City) (State) (Zip Code)
(Owner's Name - Please Print)	(Owner's Signature)
(Owner's Mailing Address)	(City) (State) (Zip Code)
(Owner's Name - Please Print)	(Owner's Signature)
(Owner's Mailing Address)	(City) (State) (Zip Code)
(Owner's Name - Please Print)	(Owner's Signature)
(Owner's Mailing Address)	(City) (State) (Zip Code)

18 U.S.C. 1001 and 43 U.S.C. 1212 make it a crime for any person knowingly and willfully to make to any department or agency of the United States any false, fictitious or fraudulent statements or representations as to any matter within its jurisdiction.

INSTRUCTIONS

1. This certification is made under the provisions of 43 U.S.C. § 1744 and 30 U.S.C. §28-28k and the regulations thereunder (43 CFR Part 3830).
2. The claimant(s) must fill in the dates in paragraph 1 for the beginning and ending of the assessment year for which this waiver is sought.
3. The claimant(s) must fill in the date in paragraph 2 for the beginning of the assessment year for which this waiver is sought.
4. All claim and site names and BLM serial numbers must be listed for the mining claims, mill sites, and tunnel sites for which the waiver is sought.
5. All owners of the mining claims, mill sites, and tunnel sites and their addresses must be given.
6. This waiver form must be signed by all the claimants or their designated agent, in original form. If an agent is designated, a notarized designation of agent, signed by all of the claimants with proper address given, must be submitted with this waiver.
7. This form must be filed no later than September 1st for the upcoming assessment year in the BLM State Office where the mining claims or sites are recorded, or the waiver cannot be granted by the BLM. (Example: To obtain a waiver for the assessment year 2012, which begins on September 1, 2011, you must qualify for and file for a waiver no later than September 1, 2011, in the proper BLM State Office.)
8. For all mining claims which require assessment work, you must record an affidavit of labor on or before the December 30th immediately following the filing of this waiver. For all other mining claims or sites waived, you must record a notice of intent to hold on or before the December 30th immediately following the filing of this waiver.
9. Mill and tunnel sites may also be listed on this waiver and be waived from payment of the maintenance fee. A notice of intent to hold for these sites is required to be filed by the December 30th following the filing of this waiver.

PHOENIX, ARIZONA
 2017 AUG 17 P 2:41
 RECEIVED
 BLM AZ STATE OFFICE

FOR OFFICIAL USE ONLY

AMC445341

NOTICE OF INTENTION TO HOLD MINING CLAIMS/SITES

When Recorded Return Document to:

PAUL ZELLNER
2533 SO. CHIRICAHUA RD.
GOLDEN VALLEY, ARIZONA
86413

RECEIVED
BLM STATE OFFICE
2017 AUG 17 P 2:41
PHOENIX, ARIZONA
BLM
Date
Stamp

Check here if this is a change of address.

Telephone: _____

E-mail Address: gitariverblue@gmail.com

I (We) intend to hold the claims(s) and/or site(s) listed below for the calendar year 20____, and I (We) have filed or will file a Notice of Intent to Hold in the county where the claim (s) is located.

Reason for filing a Notice of Intent to Hold instead of an assessment work filing (check one):

- Maintenance fee was paid to maintain claim(s) during this assessment year.
- Mill or tunnel sites.
- Claim(s) was located during the current assessment year.
- BLM has deferred assessment work (attach copy of decision granting deferment, or pending petition for deferment including date petition was filed.)

Line No.	AMC NUMBER	CLAIM/SITE NAME	COUNTY RECORDER DATA (If available)	TWP	RNG	SEC
1	445341	BLUE GEM #1				
2						
3						
4						
5						
6						
7						
8						
9						
10						

ENTERED
AUG 23 2017
BY: fm

NOTICE OF INTENTION TO HOLD MINING CLAIMS/SITES
page 2

BLM
Date
Stamp

1. State of Arizona, County of MOHAVE

2. I (Name) PAUL ZELLNER

3. Reside at (Address) 2533 So CHIRICAHUA RD

City GOLDEN VLY County MOHAVE State AZ Zip 86413 being duly sworn, depose and

say that I am a citizen of the United States, more than eighteen years of age, that all of the facts set forth in this notice, subject to the provisions and penalties of 18 U.S.C. 1001 pertaining to the filing of false, fictitious, or fraudulent statements with the United States, are true and correct according to the best of my knowledge, information and belief.

4. Owner's name and address (If not shown in Items 1-3 above). _____

5. Dated: 8-17-2017 Signature: Paul Zellner

Bureau of Land Management
Arizona State Office
www.blm.gov/az

No. of Claims: 1 x \$10 = 10
Check No: CC Init. PAZ
Receipt No.: 3942965
For BLM Use Only

United States Department of the Interior
Bureau of Land Management
 DIV OF LANDS, MINRLS & ENERGY
 ONE N CENTRAL AVE
 PHOENIX, AZ 85004 -4427
 Phone: 602-417-9200

Receipt

No: 3942965

Transaction #: 4052637	
Date of Transaction: 08/17/2017	
CUSTOMER:	
PAUL ZELLNER 2533 S CHIRICAHUA RD GOLDEN VALLEY, AZ 86413-6522 US	

LINE #	QTY	DESCRIPTION	REMARKS	UNIT PRICE	TOTAL
1	1.00	LOCATABLE MINERALS / MINING CLAIMS-NEW, UNADJUD, ONE OR MORE AUTH NOS / NEW MINING CLAIM PROCESSING FEE CASES: AMC445341/\$20.00		- n/a -	20.00
2	1.00	LOCATABLE MINERALS / MINING CLAIMS-NEW, UNADJUD, ONE OR MORE AUTH NOS / NEW MINING CLAIMS LOCATION FEE CASES: AMC445341/\$37.00		- n/a -	37.00
3	1.00	LOCATABLE MINERALS / MINING CLAIMS-NEW, UNADJUD, ONE OR MORE AUTH NOS / NEW MINING CLAIMS MAINTENANCE FEE CASES: AMC445341/\$155.00		- n/a -	155.00
4	1.00	LOCATABLE MINERALS / MINING CLAIMS-NOT NEW-UNADJUD, ONE AUTH NO. ONLY / MINING CLAIM MONEY RECEIVED CASES: AMC445341/\$10.00	NOI 2017/1 WAV	- n/a -	10.00
TOTAL:					\$222.00

PAYMENT INFORMATION			
NOTE: Items will appear on credit card statement as "Bureau of Land Mgmt CO".			
1	AMOUNT:	222.00	POSTMARKED: N/A
	TYPE:	CREDIT CARD	RECEIVED: 08/17/2017
	NAME:	ZELLNER, PAUL 2533 S CHIRICAHUA RD GOLDEN VALLEY AZ 86413-6522 US	
	CARD NO:	XXXXXXXXXXXX4955	AUTH CODE: H86709
	NAME ON		

CARD:	ROBERT L JOHNSON
EXPIRES:	05/2020
SIGNATURE:	

REMARKS

This receipt was generated by the automated BLM Collections and Billing System and is a paper representation of a portion of the official electronic record contained therein.

NOTICE!!

These documents have been scanned!

Do not place un-scanned documents beneath this notice!

Do not remove this notice from this file!

GPO Jacket No. 560-102
Print Order 61540
Rise Business Services, LLC
Job=AZ15 4/29/2019



Box Number= AZ15006



Claim Begin-End: AMC445341-AMC445341

5 Miscellaneous



AZ15006-11

AMC450400-AMC453366

Authorized Date 10/04/2018

Instructions to Accounts AZ BLM REFUND \$20, TO SHAWN LEE MILLER; FOR DUPLICATE PAYMENT OF FEES ON AMC445341, RECEIPT #4133092. RM

Login ID 6222

Entry Date 10/04/2018

Total Amount \$20.00

2nd attempt RM

United States Department of the Interior
Bureau of Land Management
 DIV OF LANDS, MINRLS & ENERGY
 ONE N CENTRAL AVE
 PHOENIX, AZ 85004 -4427
 Phone: 602-417-9200

Refund CX
Duplicate Pmt
Refund Auth
RetAnn

Receipt

No: 4133092

Transaction #: 4246791	
Date of Transaction: 04/06/2018	
CUSTOMER:	
	SHAWN LEE MILLER 619 RAILROAD AVE MYRTLE POINT, OR 97458-1257 US

LINE #	QTY	DESCRIPTION	REMARKS	UNIT PRICE	TOTAL
1	1.00	LOCATABLE MINERALS / MINING CLAIMS-NOT NEW-UNADJUD, ONE AUTH NO. ONLY / MINING CLAIM MONEY RECEIVED CASES: AMC445341/\$20.00	TRF/2 (?)	- n/a -	20.00
TOTAL:					\$20.00

PAYMENT INFORMATION					
1	AMOUNT:	20.00	POSTMARKED:	N/A	
	TYPE:	CHECK	RECEIVED:	04/05/2018	
	CHECK NO:	0000560000			
	NAME:	MILLER, SHAWN LEE 619 RAILROAD AVE MYRTLE POINT OR 97458-1257 US			

REMARKS

379 ENTERED 10/4/2018.
#20 REFUND FOR DUPLICATE
PAYMENT OF FEES ON AMC 445341. RA
https://ilmocop0ap933.blm.doi.net/cgibin/cbsp/zorder_search?screen_mode=RECEIPT

NO DOCUMENTATION CAME IN WITH PAYMENT

This receipt was generated by the automated BLM Collections and Billing System and is a paper representation of a portion of the official electronic record contained therein.

Amc 445341

Authorized Date04/18/2018

Instructions to Accounts AZ BLM REFUND \$20, TO SHAWN LEE MILLER;FOR DUPLICATE
PAYMENT OF FEES, ON AMC445341, RECEIPT #4133092. RM

Login ID6222

Entry Date04/18/2018

Total Amount\$20.00



47963 1 AB 0.405 *0113087 S1
BUREAU OF LAND MANAGEMENT
1 N CENTRAL AVE STE 800
PHOENIX AZ 85004-4427



8022



MILLER, SHAWN LEE
619 RAILROAD AVE
MYRTLE POINT OR 97458



Account Name: Shawn and Daphne Miller

Account Number:

AMC445341

Subscriber Name:

MILLER, SHAWN LEE
619 RAILROAD AVE
MYRTLE POINT, OR 97458

Amount:

20.00

0000560000


Date 3/30/2018

Total \$20.00




**PRESORTED
FIRST-CLASS MAIL
U.S. POSTAGE PAID
MSI**

From




To



PAYMENT ENCLOSED

RECEIVED
2018 JUN -5 P 1:20
PHOENIX, ARIZONA



United States Department of the Interior
Bureau of Land Management
 DIV OF LANDS, MINRLS & ENERGY
 ONE N CENTRAL AVE
 PHOENIX, AZ 85004 -4427
 Phone: 602-417-9200

Receipt

No: 4133092

Transaction #: 4246791	
Date of Transaction: 04/06/2018	
CUSTOMER:	
SHAWN LEE MILLER 619 RAILROAD AVE MYRTLE POINT,OR 97458-1257 US	

LINE #	QTY	DESCRIPTION	REMARKS	UNIT PRICE	TOTAL
1	1.00	LOCATABLE MINERALS / MINING CLAIMS- NOT NEW-UNADJUD,ONE AUTH NO. ONLY / MINING CLAIM MONEY RECEIVED CASES: AMC445341/\$20.00	TRF/2 (?)	- n/a -	20.00
TOTAL:					\$20.00

PAYMENT INFORMATION			
1	AMOUNT:	20.00	POSTMARKED: N/A
	TYPE:	CHECK	RECEIVED: 04/05/2018
	CHECK NO:	0000560000	
	NAME:	MILLER, SHAWN LEE 619 RAILROAD AVE MYRTLE POINT OR 97458-1257 US	

REMARKS
NO DOCUMENTATION CAME IN WITH PAYMENT

This receipt was generated by the automated BLM Collections and Billing System and is a paper representation of a portion of the official electronic record contained therein.

NOTICE!!

These documents have been scanned!

Do not place un-scanned documents beneath this notice!

Do not remove this notice from this file!

GPO Jacket No. 560-102
Print Order 61540
Rise Business Services, LLC
Job=AZ15 4/29/2019



Box Number= AZ15006



Claim Begin-End: AMC445341-AMC445341

6 Location Notices-Amendments and Supporting Documents



AZ15006-11

AMC450400-AMC453366

MINING CLAIM STATUS REPORT

Data Entered: 8/23/17 Ram

MTP Checked By: AME
GEO Checked By: AME

LEAD SERIAL NUMBER: AMC 445341 thru AMC _____

NUMBER OF CLAIMS & TYPE:

1 LODE
____ PLACER
____ ASSOCIATION PLACER
____ MILL SITE
____ TUNNEL SITE

CHARGES:

Processing Fee @ \$20 = \$ 20
Location Fee @ \$37 = \$ 37
Maintenance Fee @ \$155 = \$ 155
Add'l Maint Fee for Assoc Placer = \$ _____
SUBTOTAL \$ _____
Other Fees \$ _____
Other Fees \$ _____
TOTAL \$ 212

TOTAL ACREAGE: _____ Per Claim
(Placer Only)

NUMBER OF LOCATORS: _____

DOCUMENTS RECEIVED VIA: Over-the-Counter Mail TIMELY FILED: Yes No

LEGAL DESCRIPTION: T 5N R 8W SEC 13
T _____ R _____ SEC _____
T _____ R _____ SEC _____
T _____ R _____ SEC _____
T _____ R _____ SEC _____

BLM FOREST SERVICE _____ SUBJ TO PL 359: Yes No
WILDERNESS AREA _____

SPLIT ESTATE: N/A SX PX OTHER _____
SRHA Was proper Notice filed if located on SHRA Land? Yes No

RECONVEYED MINERALS ON BLM LAND REQUIRE OPENING ORDER FROM 1944 TO 1993:
Open to Entry On _____ N/A

COMMENTS/STATUS: VOID PARTIALLY VOID PVT MINERALS WITHDRAWN LANDS
OTHER _____

[] Claimant acknowledges that portions of the following claim(s) site(s) may be void or voidable.

Printed Name of Claimant _____ Signature of Claimant _____

*****FINAL ADJUDICATION*****

DATE 3/23/2018 INITIALS AME

AMC 445341

LOCATION NOTICE FOR LODE MINING CLAIM

Amendment BLM Serial # _____

NOTICE IS HEREBY GIVEN that the BLUE GEM #1
_____ lode mining claim has been located

by PAUL ZELLNER whose current mailing
address is 2533 SO. CHIRICAHUA RD.
GOLDEN, VLY. ARIZONA, 86413.

RECEIVED
BLM STATE OFFICE
2017 AUG 17 P 2:24
PHOENIX, ARIZONA
BLM
Date
Stamp

The general course of this claim is EAST TO WEST and it is situated in MARACOPA
County, Arizona. This claim is 1500' feet in length and 600' feet in width.

20 Total Claim Acreage. This claim runs from the location monument on which this location notice
is posted on the centerline of the claim approximately 1200' ^{APPROX} feet in a WEST direction to the WEST
end line and 300' ^{APPROX} feet in a EAST direction to the EAST end line. This claim is marked by six
monuments, one at each corner and one at the center of each end line of the claim.

The location monument on which this notice is posted is situated within Section 13, Township 5-N
Range 8 W, Gila Salt River Base and Meridian, Arizona and this claim encompasses portions
of the following quarter section(s), section(s), Township(s) and Range(s) SW4 SW4

Gila Salt River Base and Meridian, Arizona.

The locality of this claim with reference to some natural object or permanent monument and additional information
(if any) concerning its locality are as follows: THE S/WEST CORNER IS 0 FEET IN A
SOUTH DIRECTION TO THE SOUTH/WEST CORNER OF SECTION 13.

The above information is shown on the attached map.

DATED AND POSTED on the ground this 2ND day of AUGUST, 2017.

LOCATOR(s) AGENT

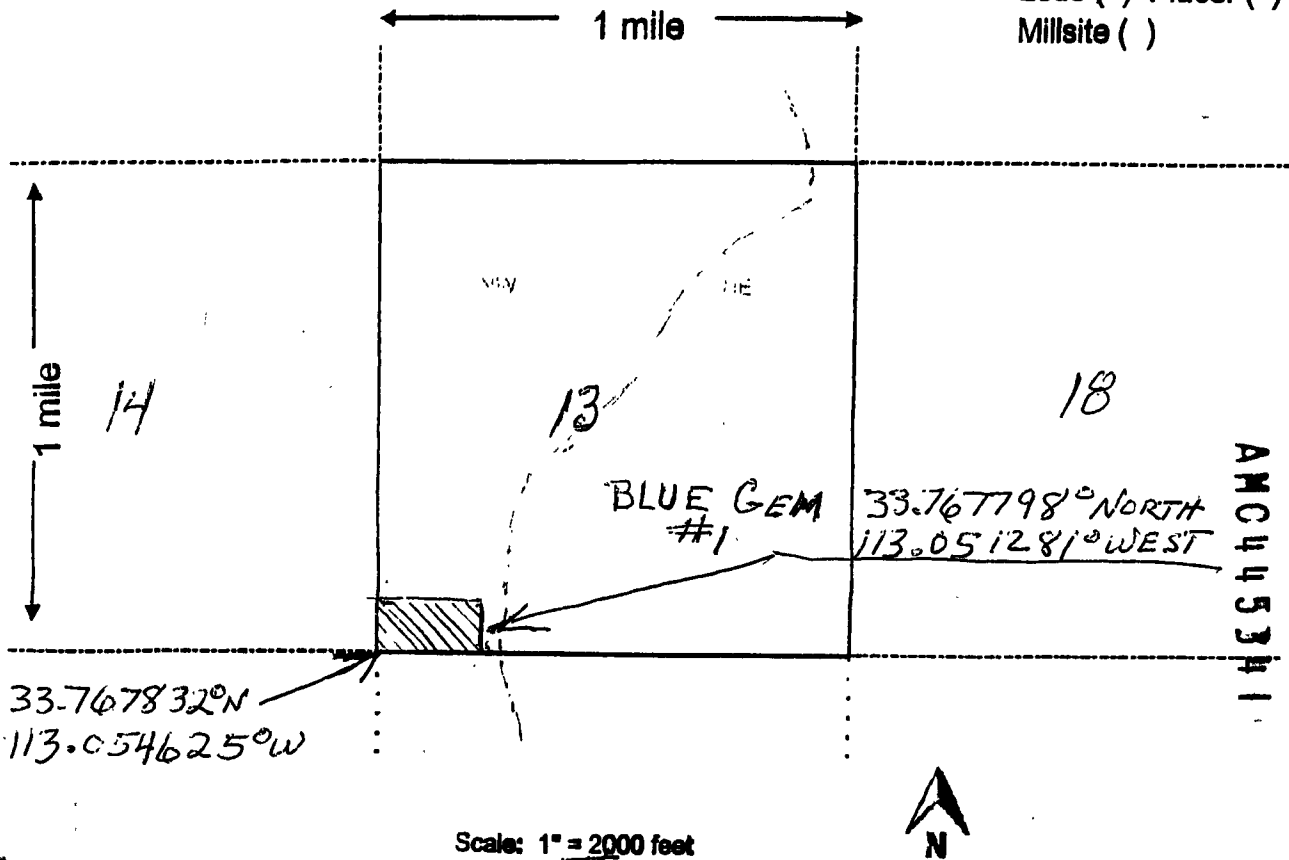
Print Name(s) PAUL ZELLNER / Robert Johnson
Signature(s) [Signature] / [Signature]

Form MCF100
Revised July 2014

ENC 45341

MINING CLAIM MAP

Lode (X) Placer ()
Millsite ()



1. The above map depicts the BLUE GEM #1 mining claim, which is located in Section (s) 13, Township 5 N, Range 8 W, Gila and Salt River Base and Meridian, SW4 SW4 County, Arizona. Total claim acreage is 20 AC.
2. The type of corner and location monuments used are as follows: 2" X 2" X 4' WOOD POST
3. The bearings and distances in degrees and feet between claim corners and to a public land survey monument are as depicted on the map.
4. If the claim is a placer or millsite claim with exterior limits conforming to legal subdivisions of the public survey, provide a legal description of the claim _____

Form MCF100a
Revised July 2014

This form is available from the Arizona Geology Survey and may be reproduced.

RUN TIME: 03:30 PM

DEPARTMENT OF INTERIOR
BUREAU OF LAND MANAGEMENT

RUN DATE: 08/17/2017

Input Parameters for Geographic Report with Land

System Id = CR

Admin State = AZ

Geo State =

Casetype =

Casetype Txt =

Case Disp Txt = AUTHORIZED, CANCELLED, EXPIRED, PENDING, REJECTED, RELINQUISHED, VOID, WITHDRAWN

Mer Twp Rng =

Mtrs = 14 0050N 0080W 013, 14 0050N 0080W 999

Commodity =

Commodity Txt =

Adm Agency Begins With

Total Rows Returned: 0

NO WARRANTY IS MADE BY BLM FOR USE OF THE DATA
FOR PURPOSES NOT INTENDED BY BLM

